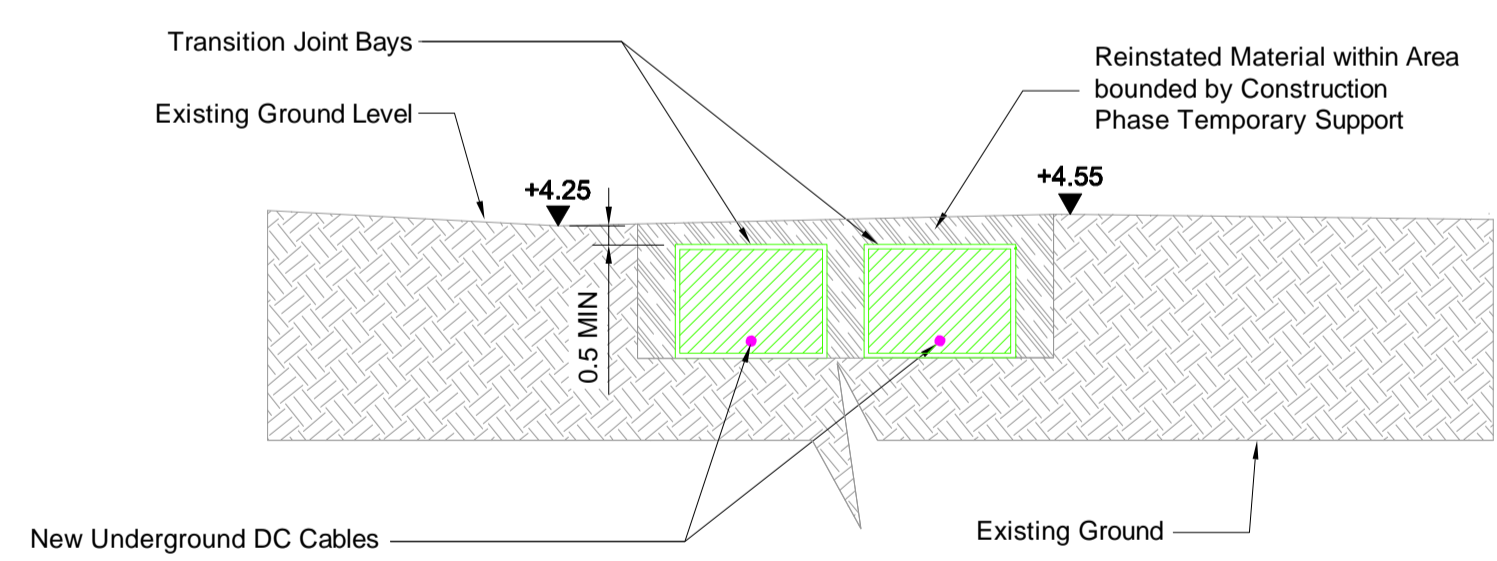


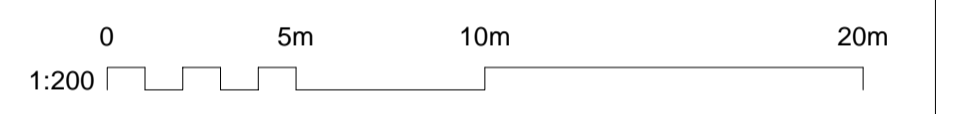
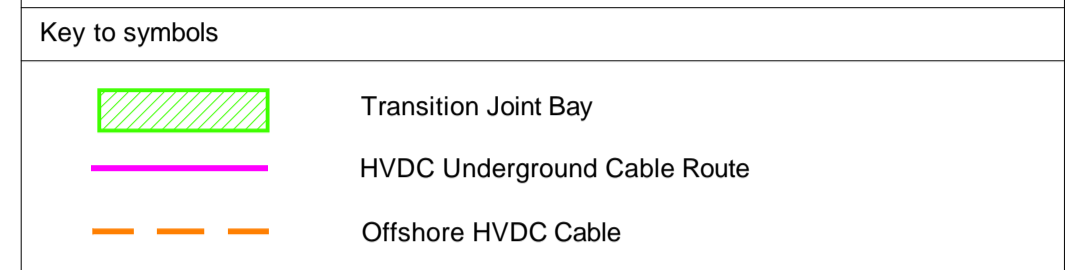
Section A-A
1:200



Section B-B
1:200

Notes

1. For planning purposes only. Not for construction.
2. All dimensions are in metres unless otherwise noted.
3. Where levels are shown, all levels are in metres above Malin Head datum



Reference drawings

229100428-MMD-00-XX-DR-E-1100 Site Location Plan - Key Plan
 229100428-MMD-00-XX-DR-E-2030 HVDC Subsea Cable Landfall Claycastle Beach - Section

P2	05/03/2021	SHY	Draft Issue	DMC	GMC
P1	05/02/2021	BRZ	Issued for Client Review	DMC	GMC
Rev	Date	Drawn	Description	Ch'k'd	App'd

MOTT MACDONALD

South Block
 Rockfield
 Dundrum
 Dublin 16
 Ireland
 T +353 (0)1 291 6700
 F
 W www.mottmac.com



Title
**Celtic Interconnector
 HVDC Subsea Cable Landfall
 Claycastle Beach
 Sections**

Designed	I. Eustace	Eng check	D. McCormack
Drawn	B. Zulueta	Coordination	D. Monaghan
Dwg check	D. Monaghan	Approved	G. McCarthy

Scale at A1	Status	Rev	Security
1:200	PRE	P2	STD
Drawing Number			
229100428-MMD-00-XX-DR-E-2035			